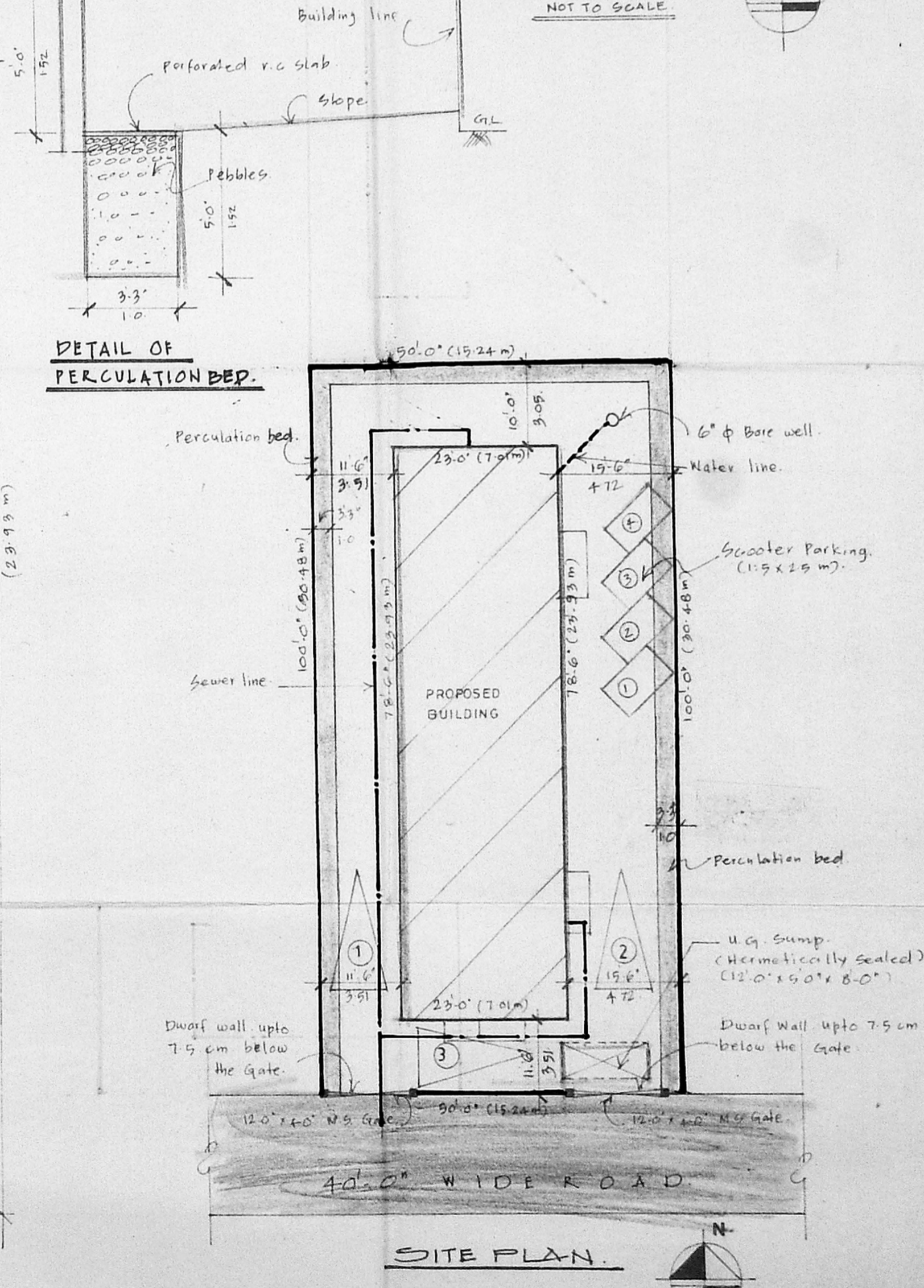
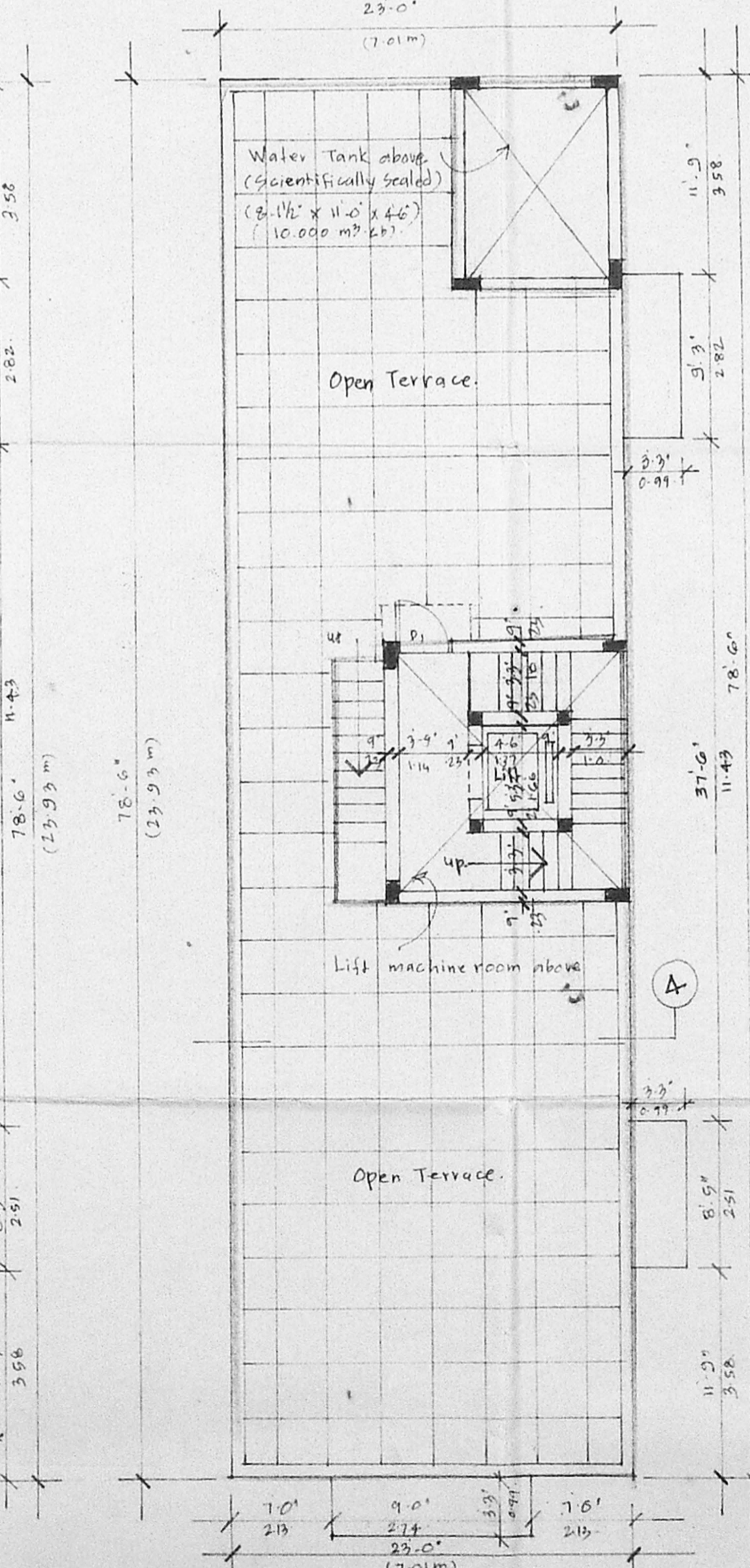
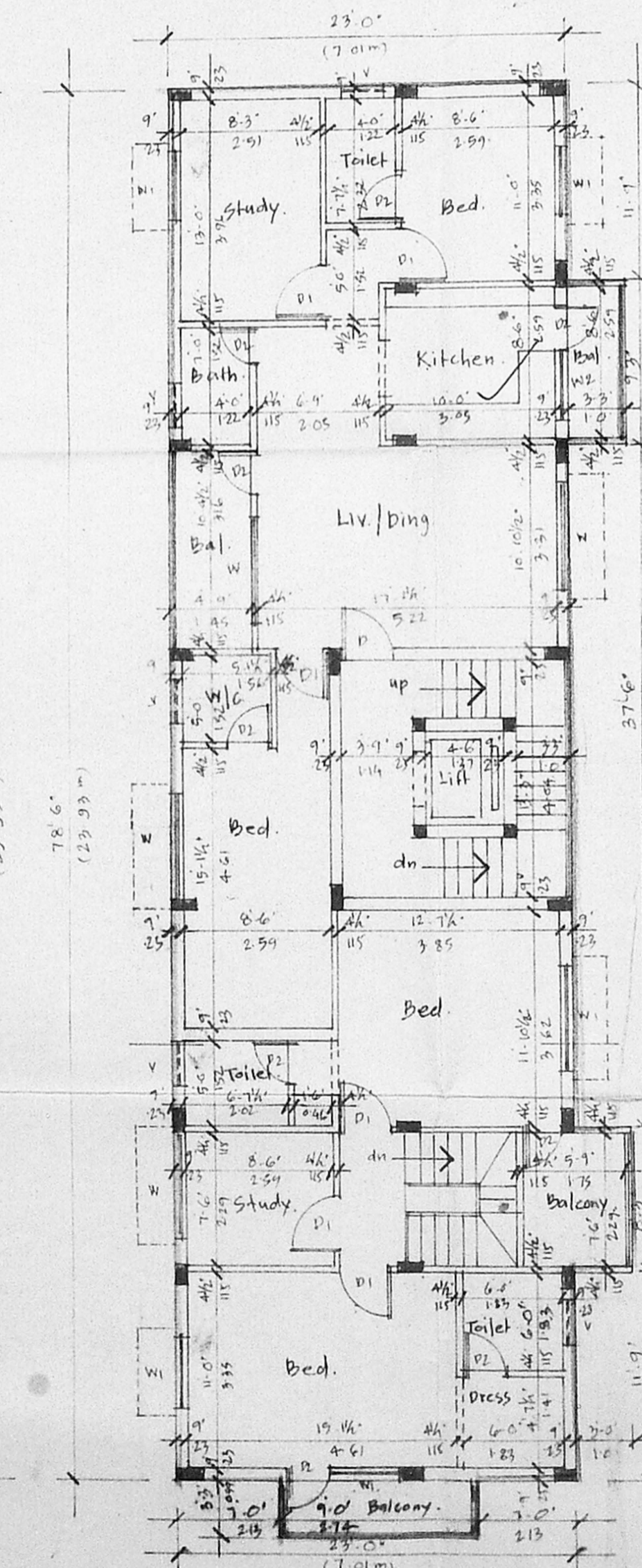
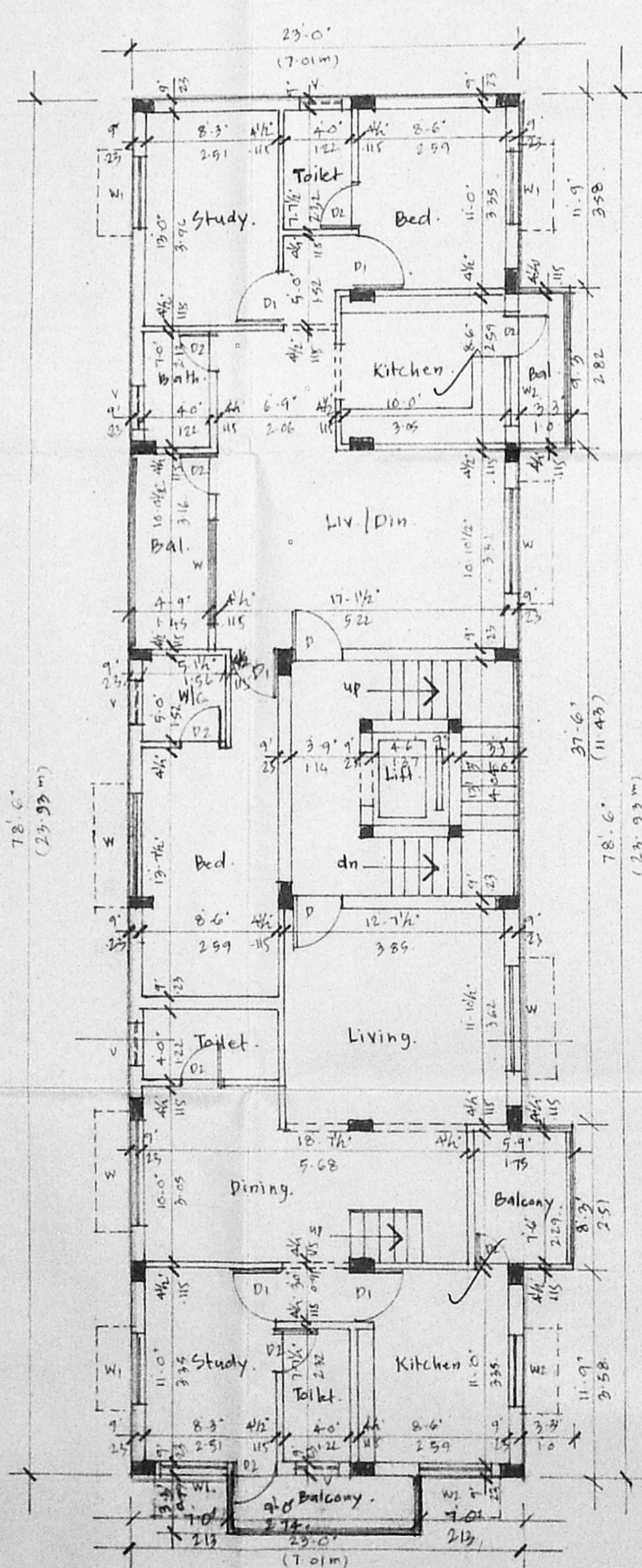
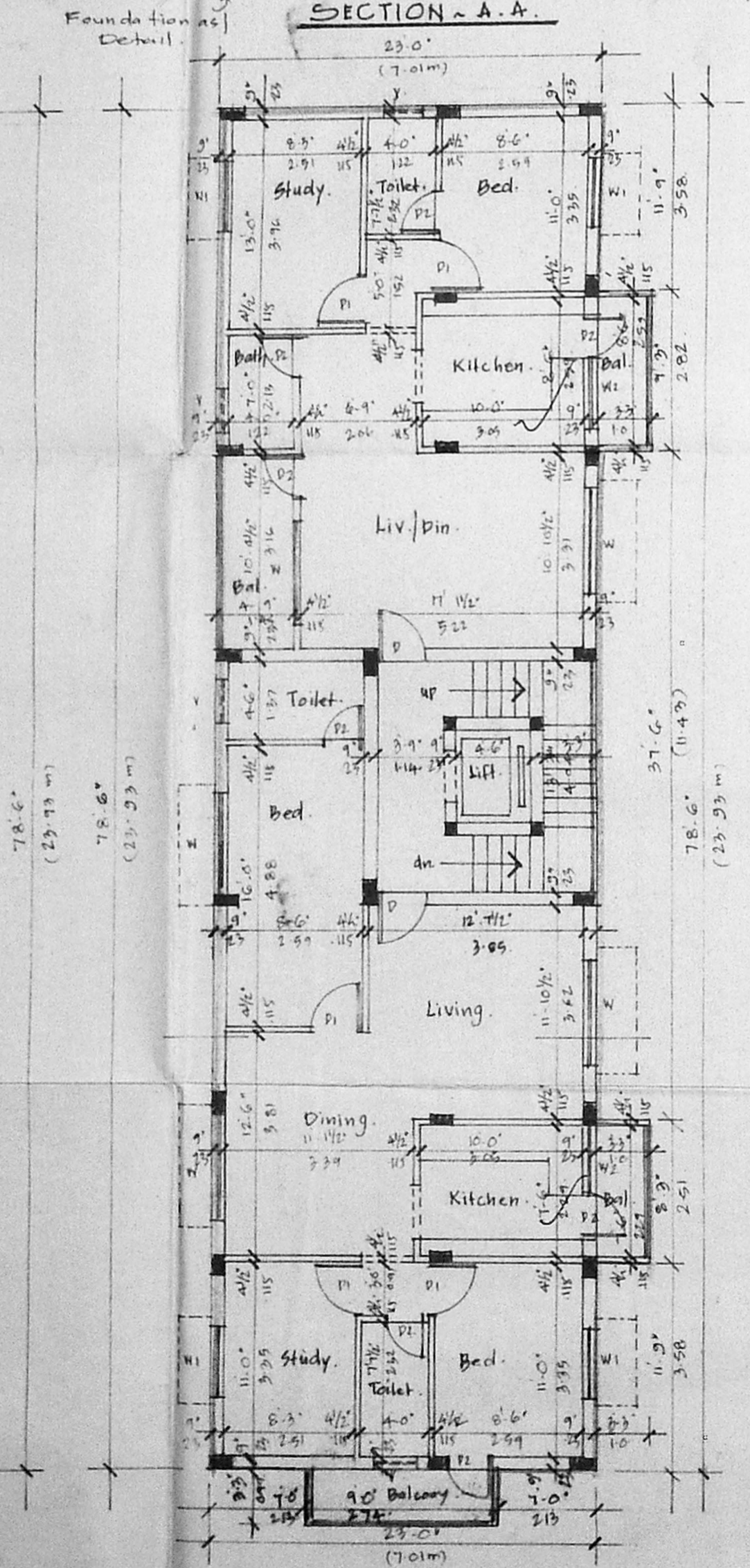
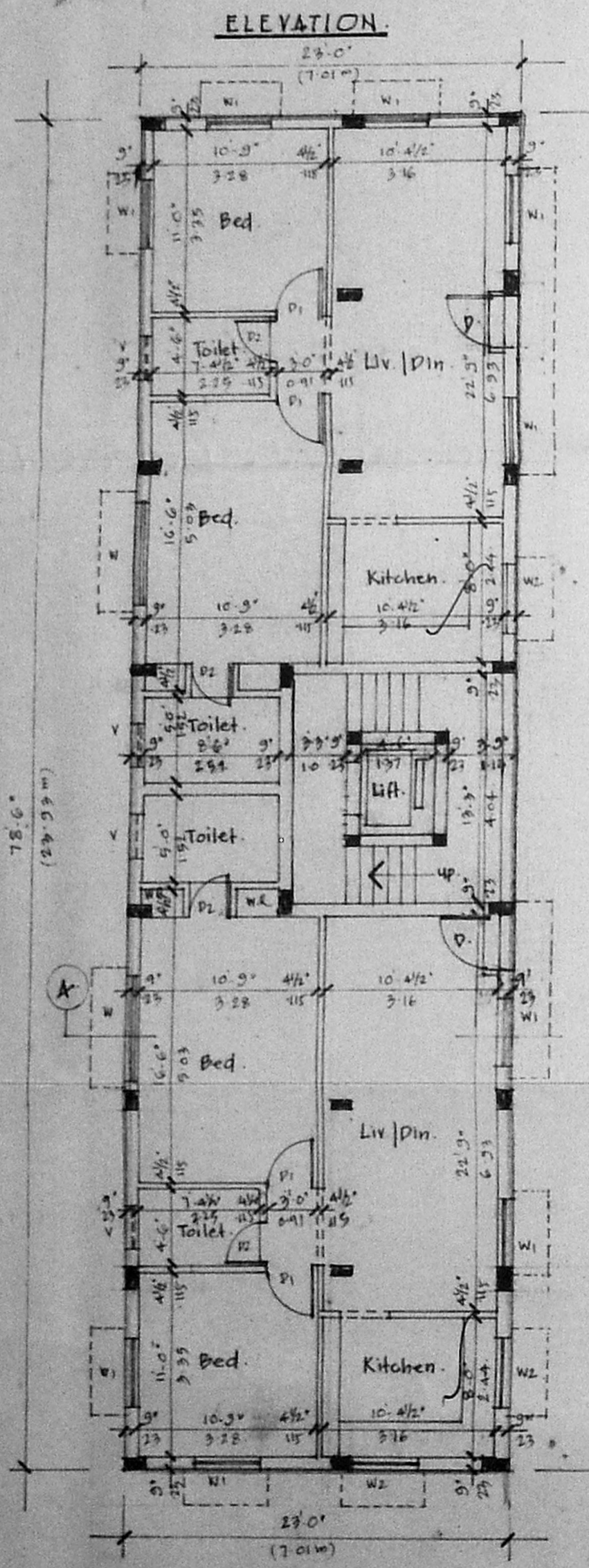
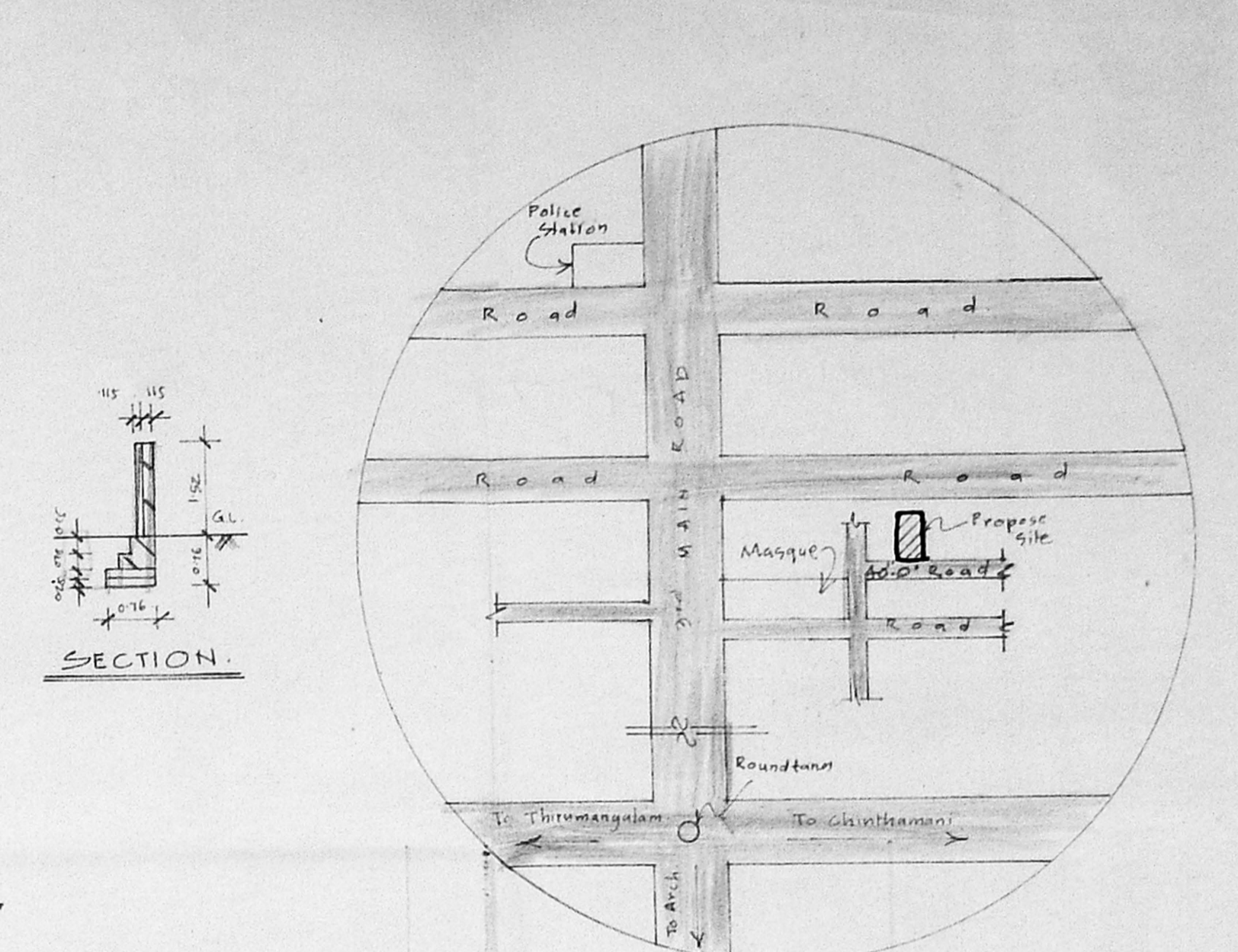
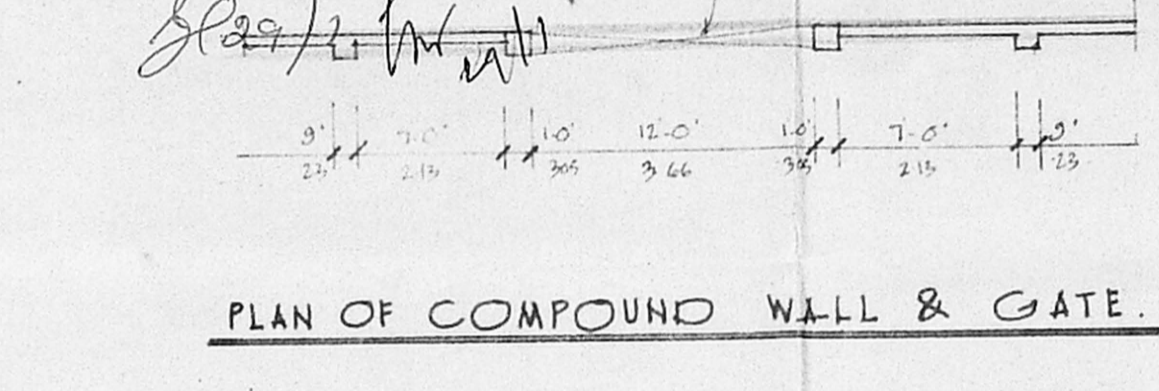


B/26287/32/99
APPROVED
 SUBJECT TO THE CONDITIONS IN THIS OFFICE LETTER.
 No. 13272/98 Date 3/2/99
 FOR MEMBER SECRETARY
 CHENNAI METROPOLITAN
 DEVELOPMENT AUTHORITY
 CHENNAI-600 008.



No	Width	Height	Description
D	3'-3"	7'-0"	T.W. MAIN DOOR
D1	3'-0"	7'-0"	T.W. DOOR
D2	2'-6"	7'-0"	T.W. DOOR
W	6'-0"	4'-0"	T.W. GLAZED WINDOW
W1	4'-0"	4'-0"	T.W. GLAZED WINDOW
W2	4'-0"	3'-0"	T.W. GLAZED WINDOW
V	2'-6"	2'-6"	GLAZED VENTILATOR

Plan No. B/26287/32/99
 C.No. B3
 No. 18028/98

AREA STATEMENT: 548 SQ. M.

PLOT AREA: 5000.00 : 464.68

PROPOSED CONSTRUCTION:

GROUND FLOOR AREA: 1809.50 : 167.80

FIRST FLOOR AREA: 1891.62 : 175.80

SECOND FLOOR AREA: 1891.62 : 175.80

THIRD FLOOR AREA: 1891.62 : 175.80

TOTAL BUILTUP AREA: 7480.36 : 695.20

F.S. APPLIED FOR: 1-49

PLOT COVERAGE: 37.83

LEGEND:

PROPOSED CONSTRUCTION: [Symbol]

R.O.A.D.S.: [Symbol]

BOUNDARY LINE: [Symbol]

SEWER LINE: [Symbol]

WATER LINE: [Symbol]

OWNER:
 Mr. C. KASTURI RAJ (Power Agent)

JOB TITLE:
 PROPOSED APARTMENTS AT
 D.No.: 57 IN BLOCK-H, PLOT No.: 3439
 ANNA NAGAR (EAST) CHENNAI - 600101.
 BEARING S.No.: 5 (PART) & 3 (PART)
 OF MULLAM KASTURI, CHENNAI DIST.
 FOR Mr. C. KASTURI RAJ.
 (POWER AGENT)

Scale: 1"=8'-0"
Date: 07.11.97

LICENSED SURVEYOR:
 E. T. G. KRISHNAMURTHY RAO
 Class I Licensed Surveyor (50)
 CORPORATION OF CHENNAI
 C-10, South Avenue
 21/12, Lake View Road, CHENNAI-33